









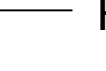













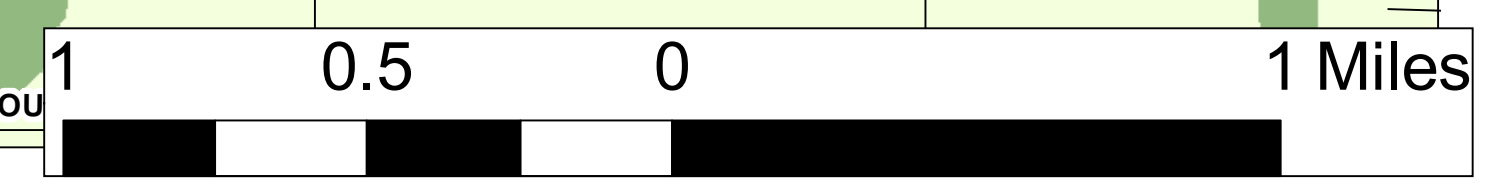

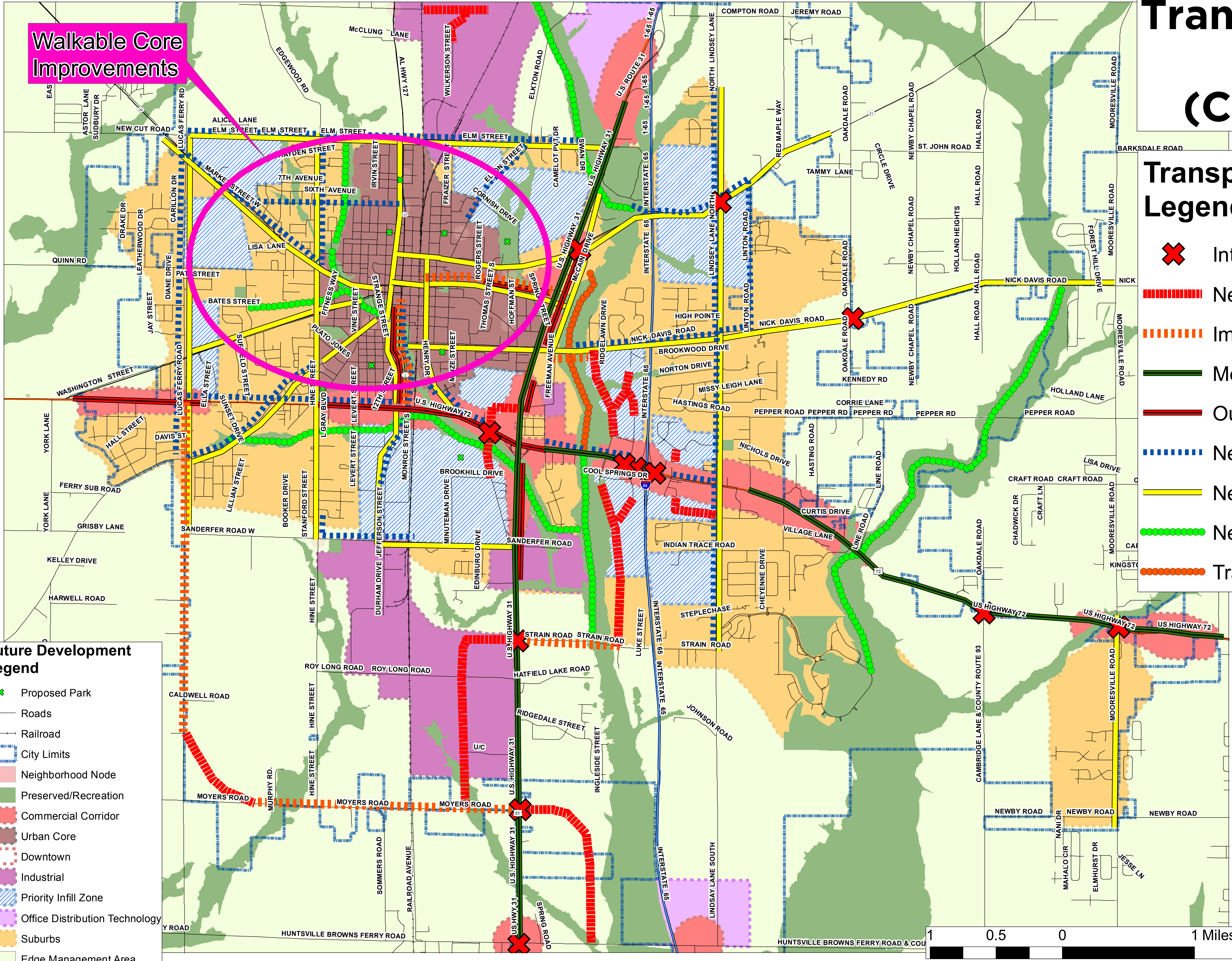
Transportation Plan (City-wide)

Walkable Core Improvements

Transportation Legend

-  Intersection Upgrade
-  New Road
-  Improve Road
-  Median Improvements
-  Outer Access Improvement
-  New Sidewalk
-  New Bicycle
-  New Multipurpose Trail
-  Trail Improvement

- ### Future Development Legend
-  Proposed Park
 -  Roads
 -  Railroad
 -  City Limits
 -  Neighborhood Node
 -  Preserved/Recreation
 -  Commercial Corridor
 -  Urban Core
 -  Downtown
 -  Industrial
 -  Priority Infill Zone
 -  Office Distribution Technology
 -  Suburbs
 - Edge Management Area



Map produced by
 Mac Martin, City Planner,
 City of Athens, AL
 6/07/2013
 The City of Athens does not
 warrant the accuracy of the
 displayed information.